



INVESTMENT OPPORTUNITIES IN E&P ACTIVITIES IN PERU

**Promotion and Communications
Management**

FEBRUARY 2013

Peru is located within one of the most prolific hydrocarbon trends in South America: “The Sub Andean Megatrend”

- 1 Light oil areas in Western Marañon Basin
- 2 Heavy oil areas in Eastern Marañon Basin
- 3 Hydrocarbons Occurrence in Ucayali Basin
- 4 Camisea and Adjacent gas and condensate fields

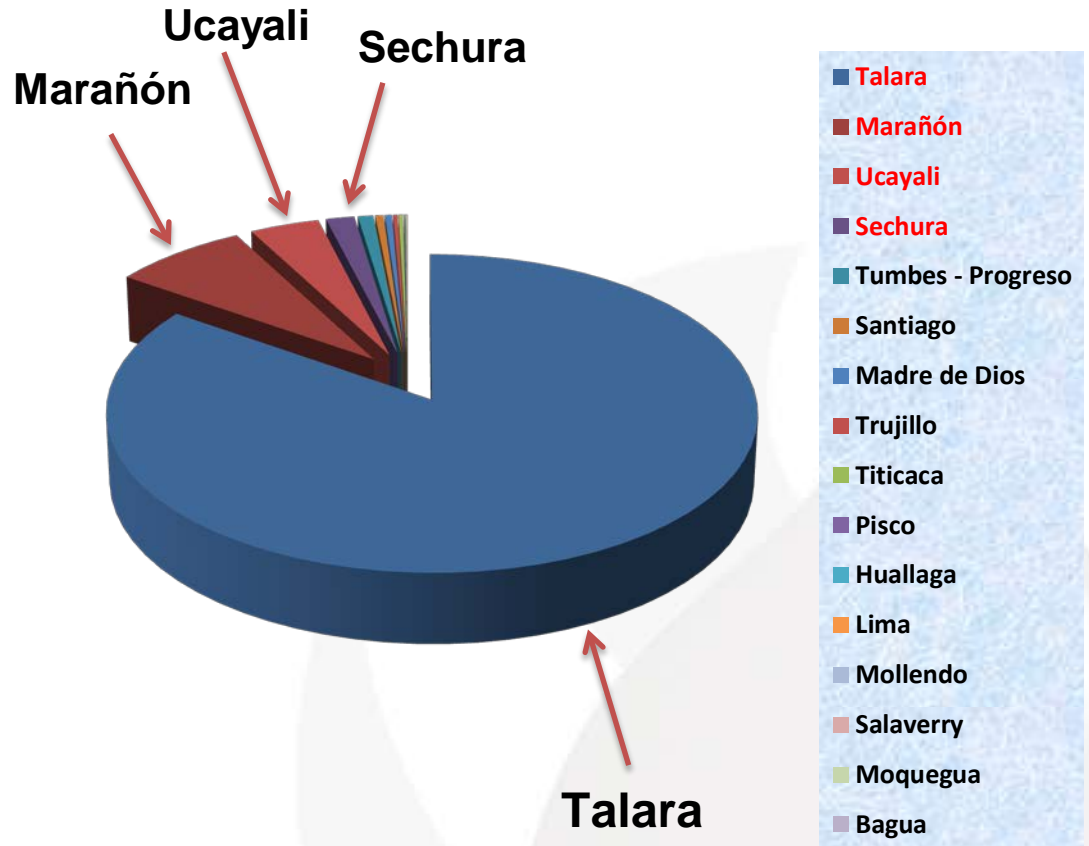
Areas with historical production of over 150 years

- 5 Light oil areas in Tumbes and Talara Basins

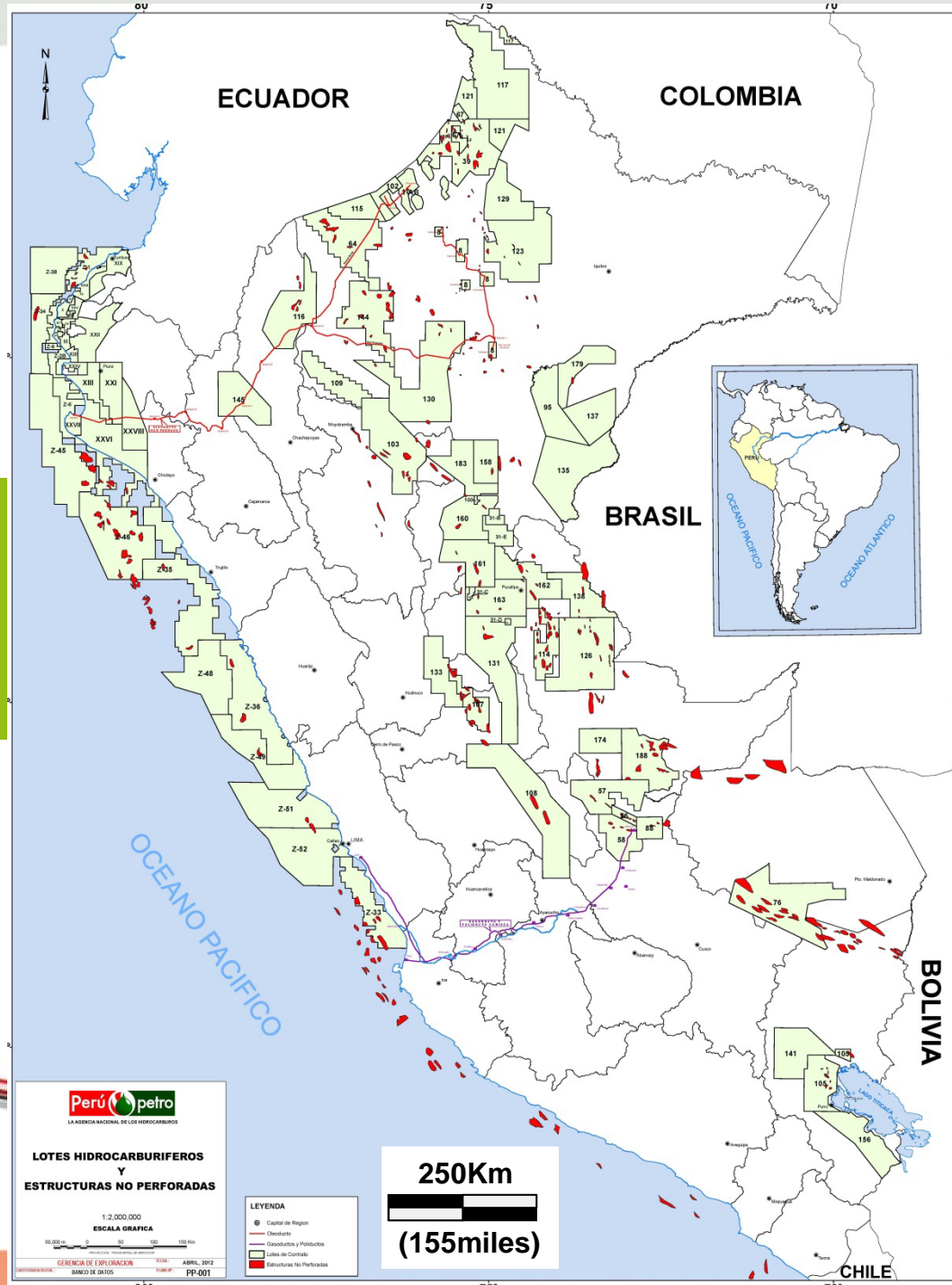


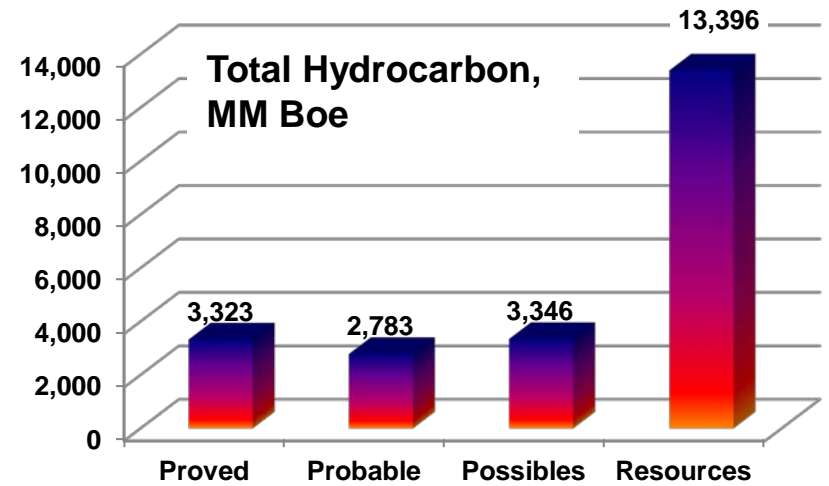
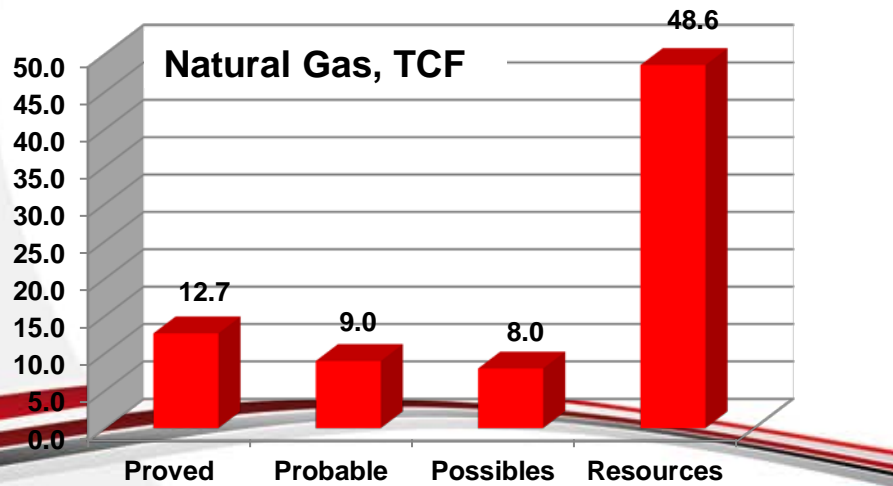
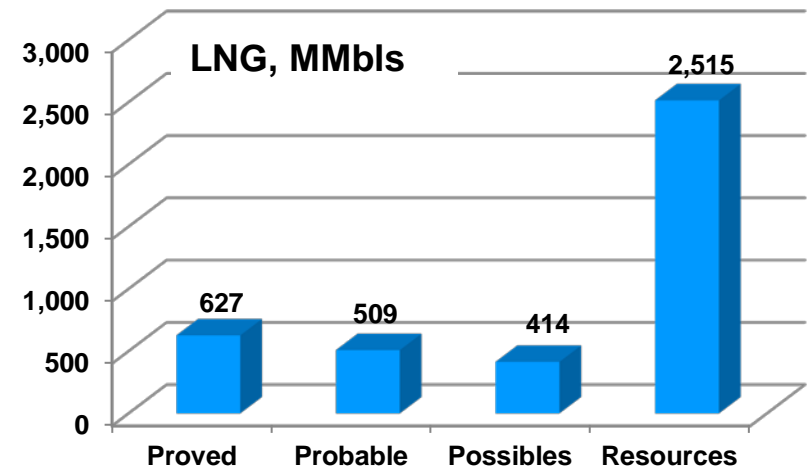
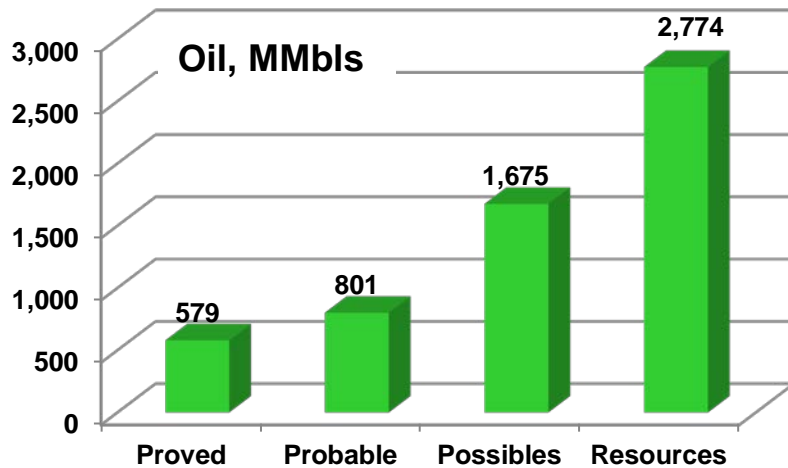
Distribution of Wildcats in 18 Basins

CUENCAS	Pozos Exploratorios	%
Talara	1,299	84.68
Marañón	115	7.50
Ucayali	59	3.85
Sechura	24	1.56
Tumbes - Progreso	13	0.85
Santiago	7	0.46
Madre de Dios	6	0.39
Trujillo	4	0.26
Titicaca	4	0.07
Pisco	1	0.07
Huallaga	1	0.00
Lima	1	0.00
Mollendo	0	0.00
Salaverry	0	0.00
Moquegua	0	0.00
Bagua	0	0.00
Ene	0	0.00
	1,534	100.00

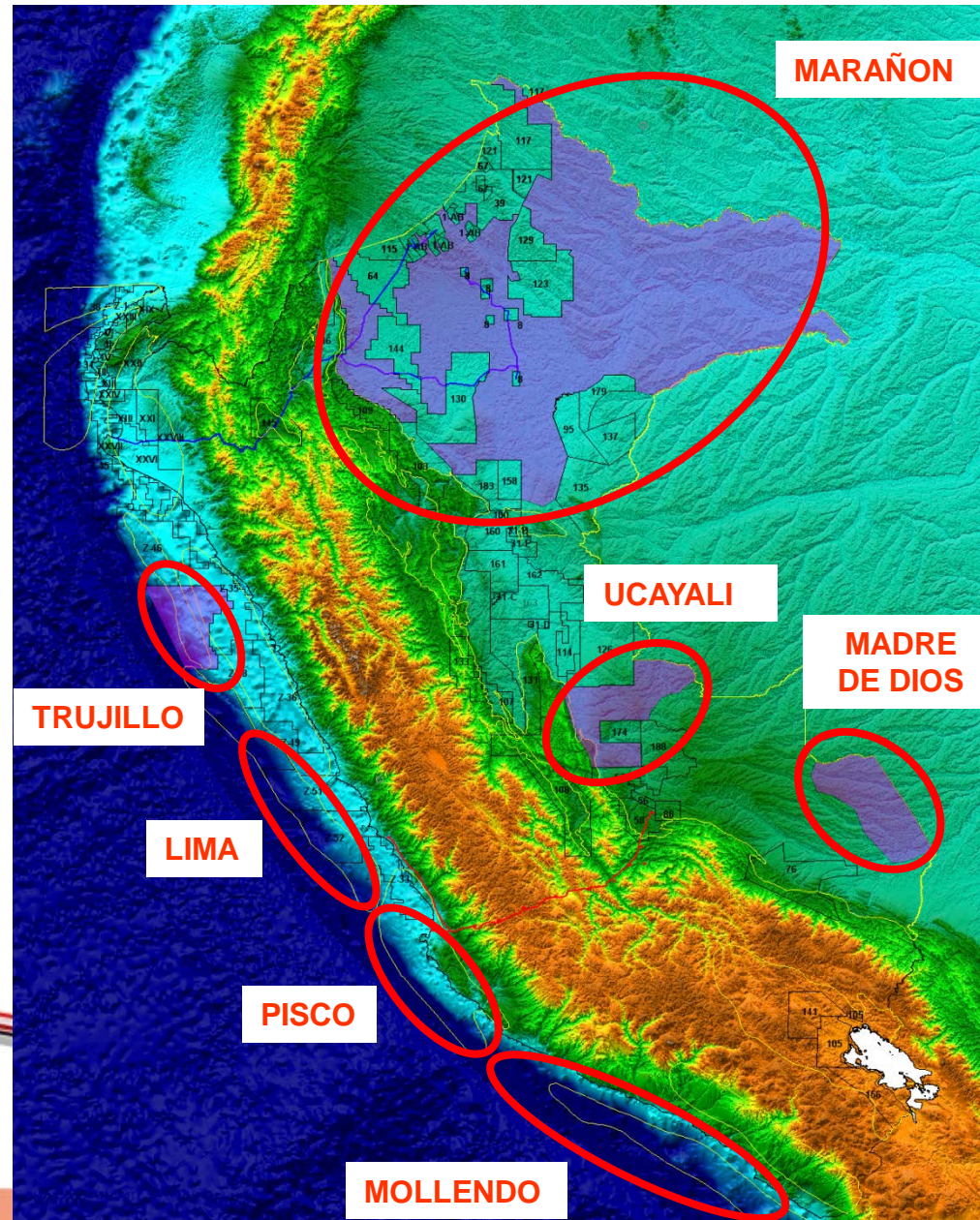


411 NONE DRILLED STRUCTURES



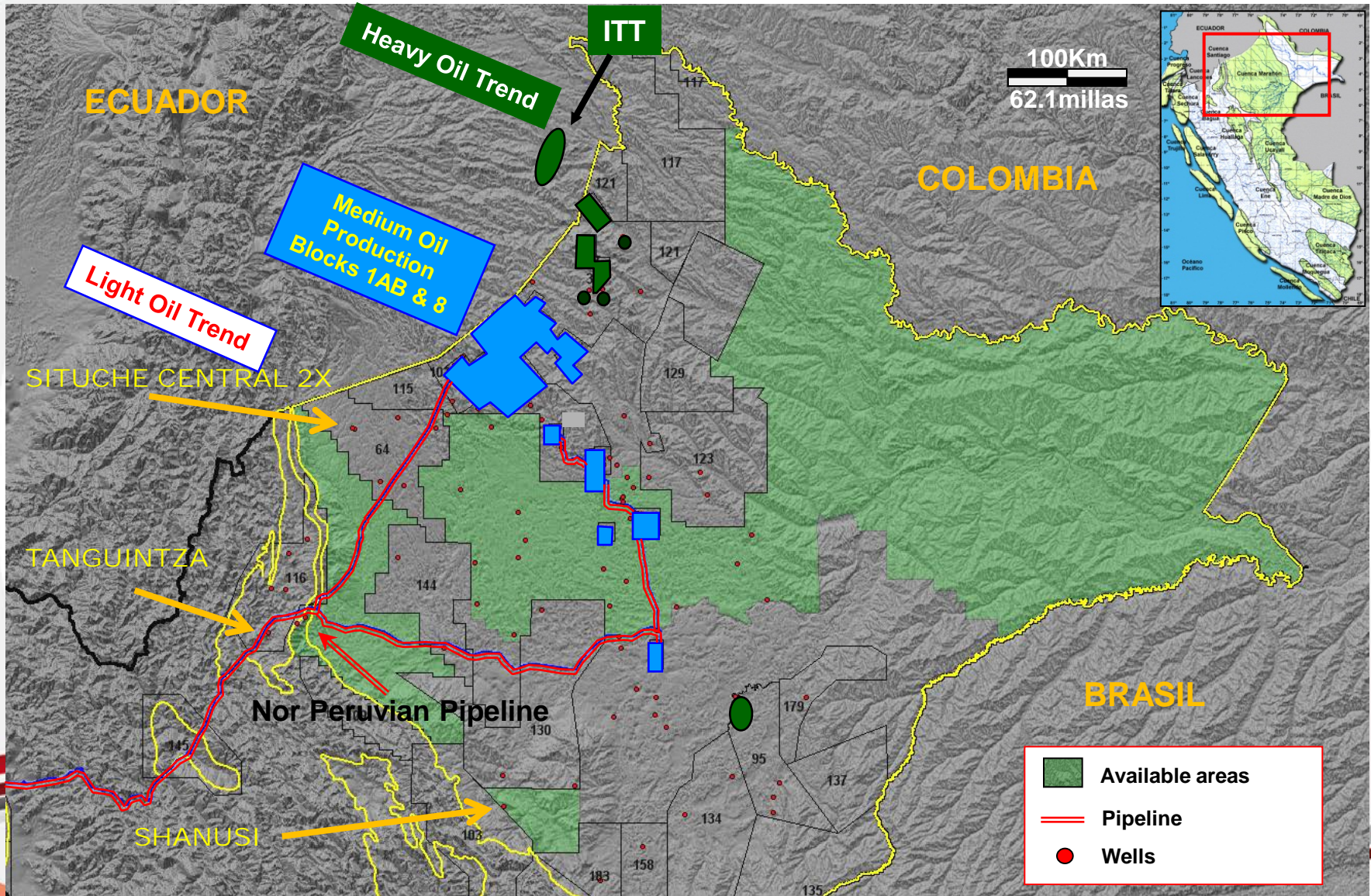


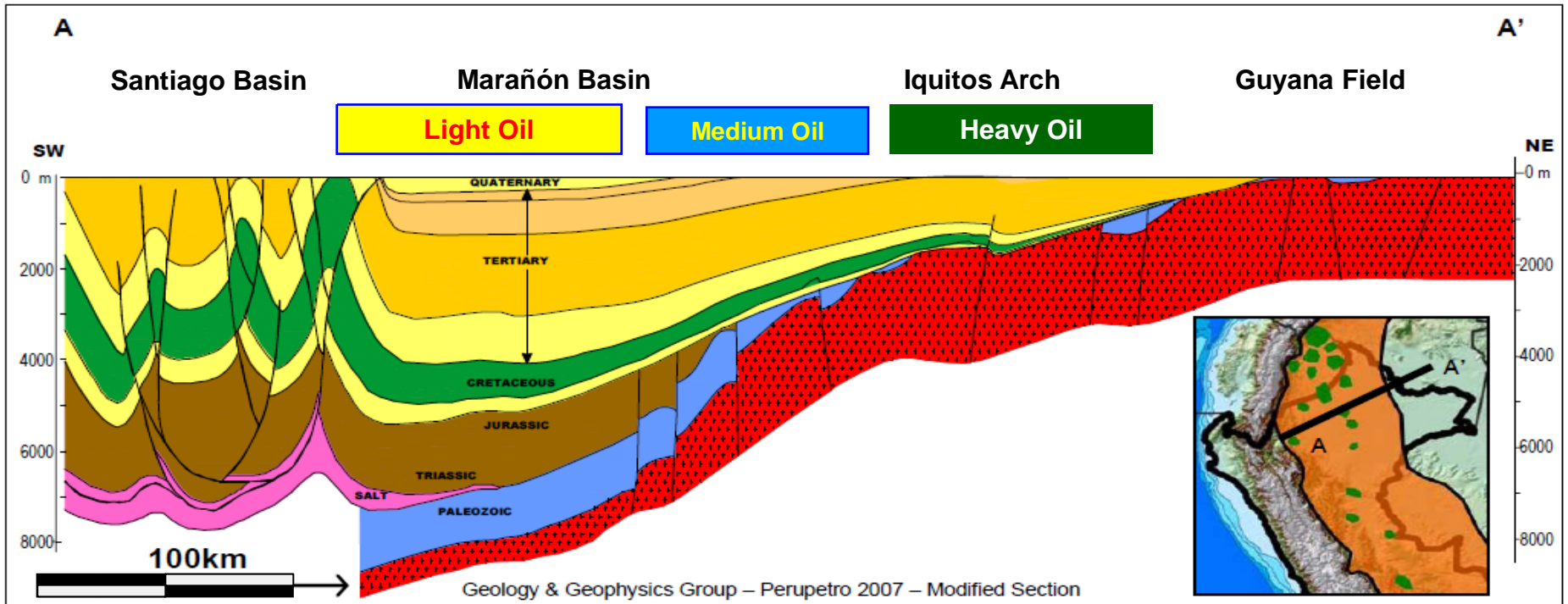
New Blocks for exploration activities in 7 basins



For further information:
promotion@perupetro.com.pe

Productive areas in the Marañon Basin





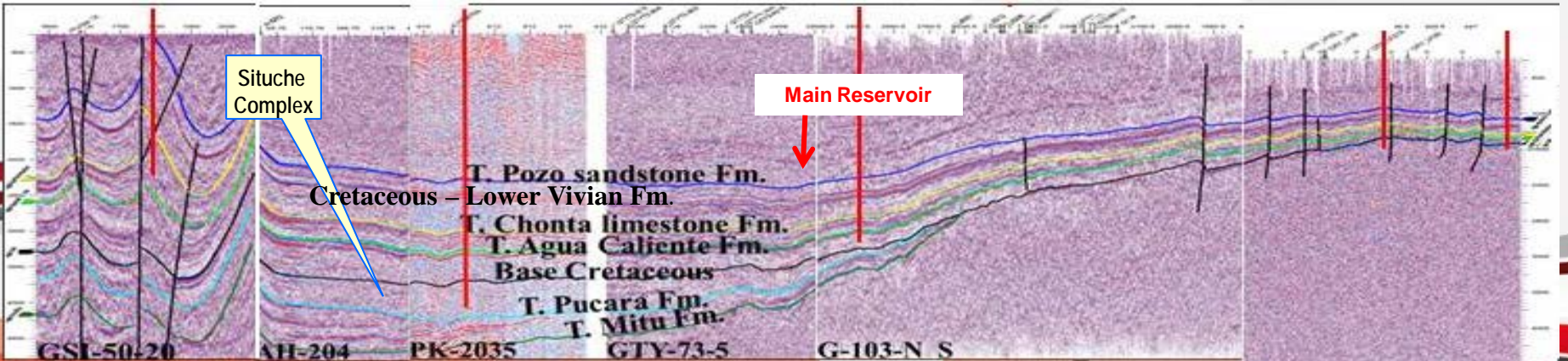
CATERPIZA 1X

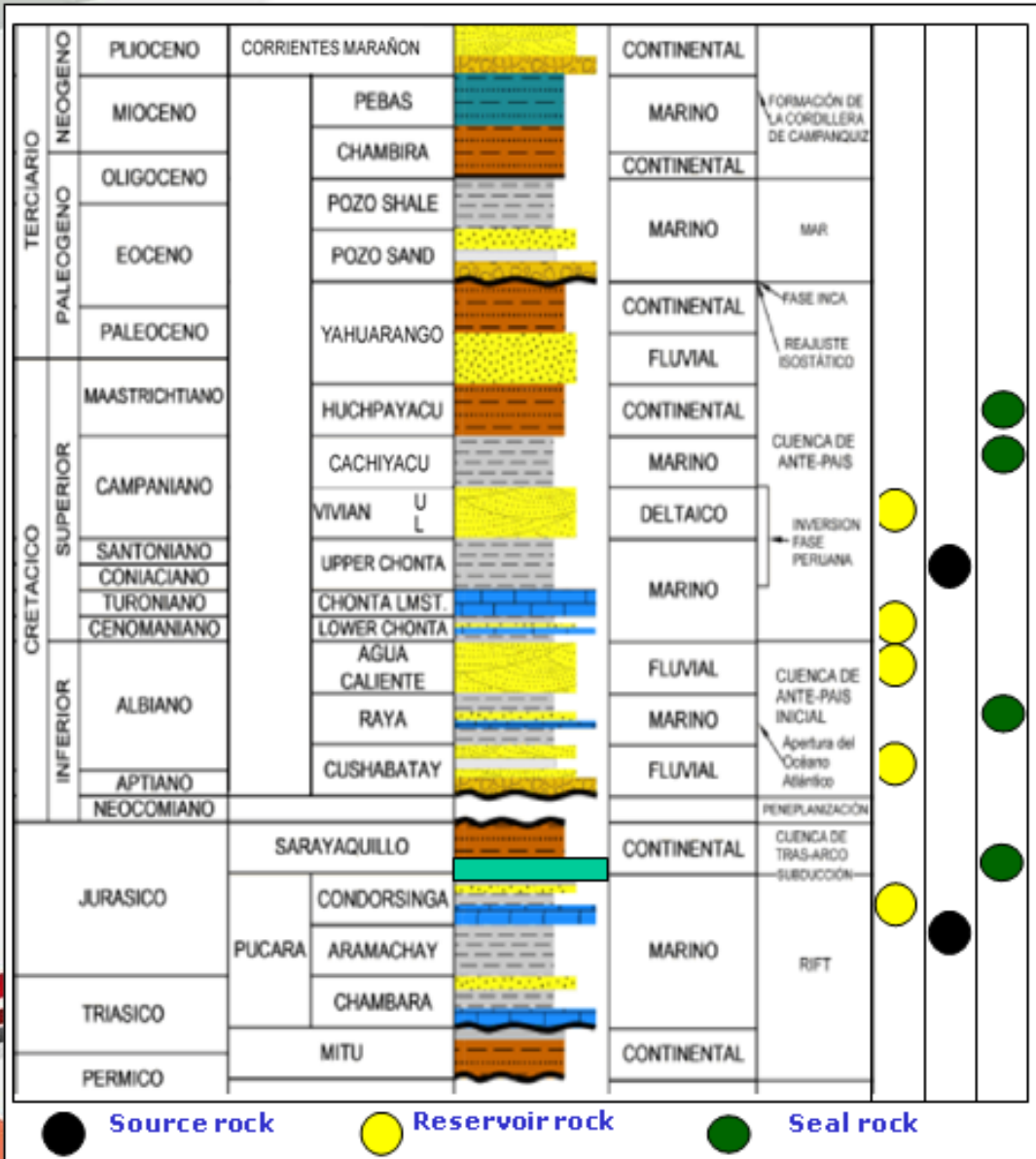
SITUCHE 2X/3X

SHIVIYACU 1X

PIRAÑA 1X

RAYA 1X

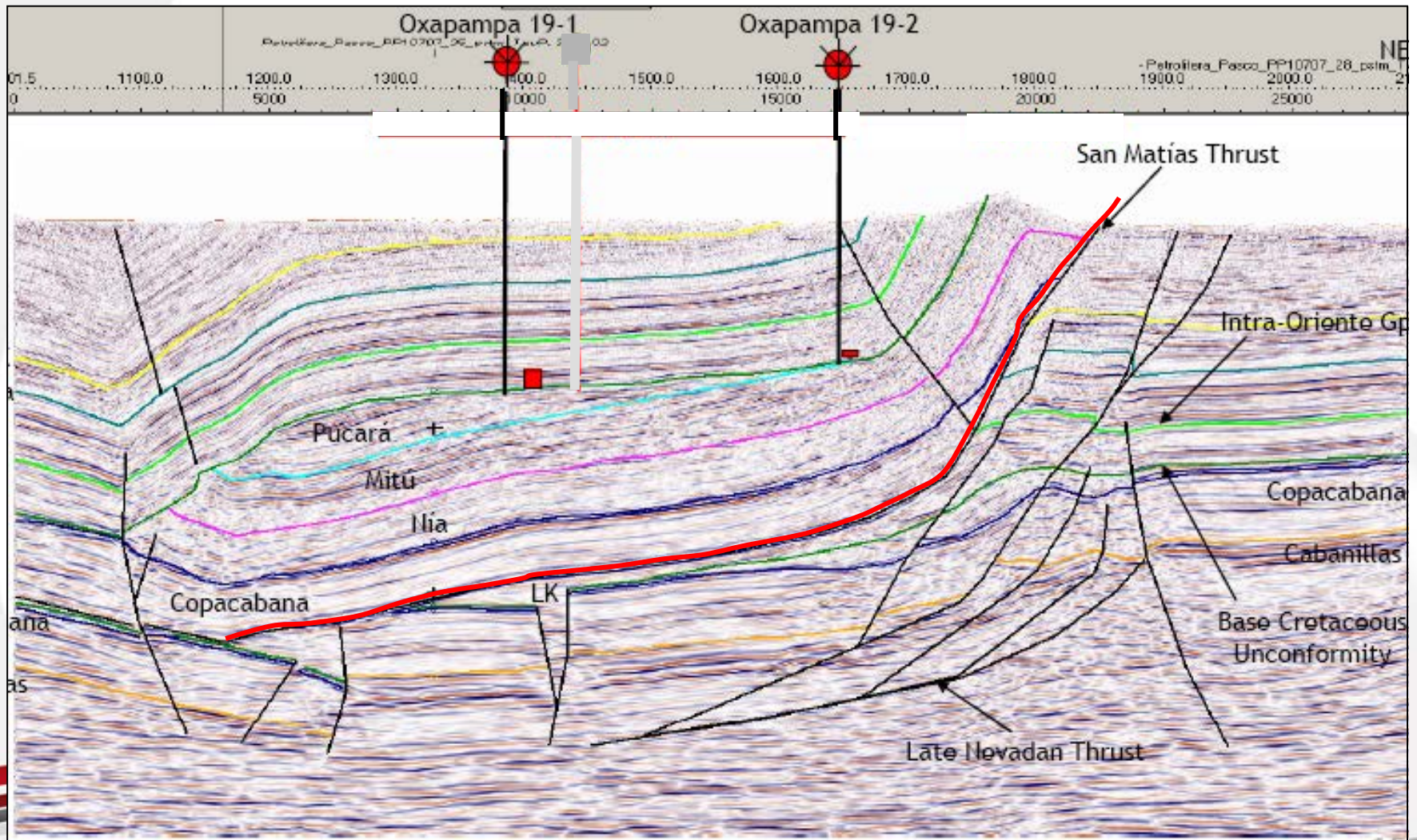


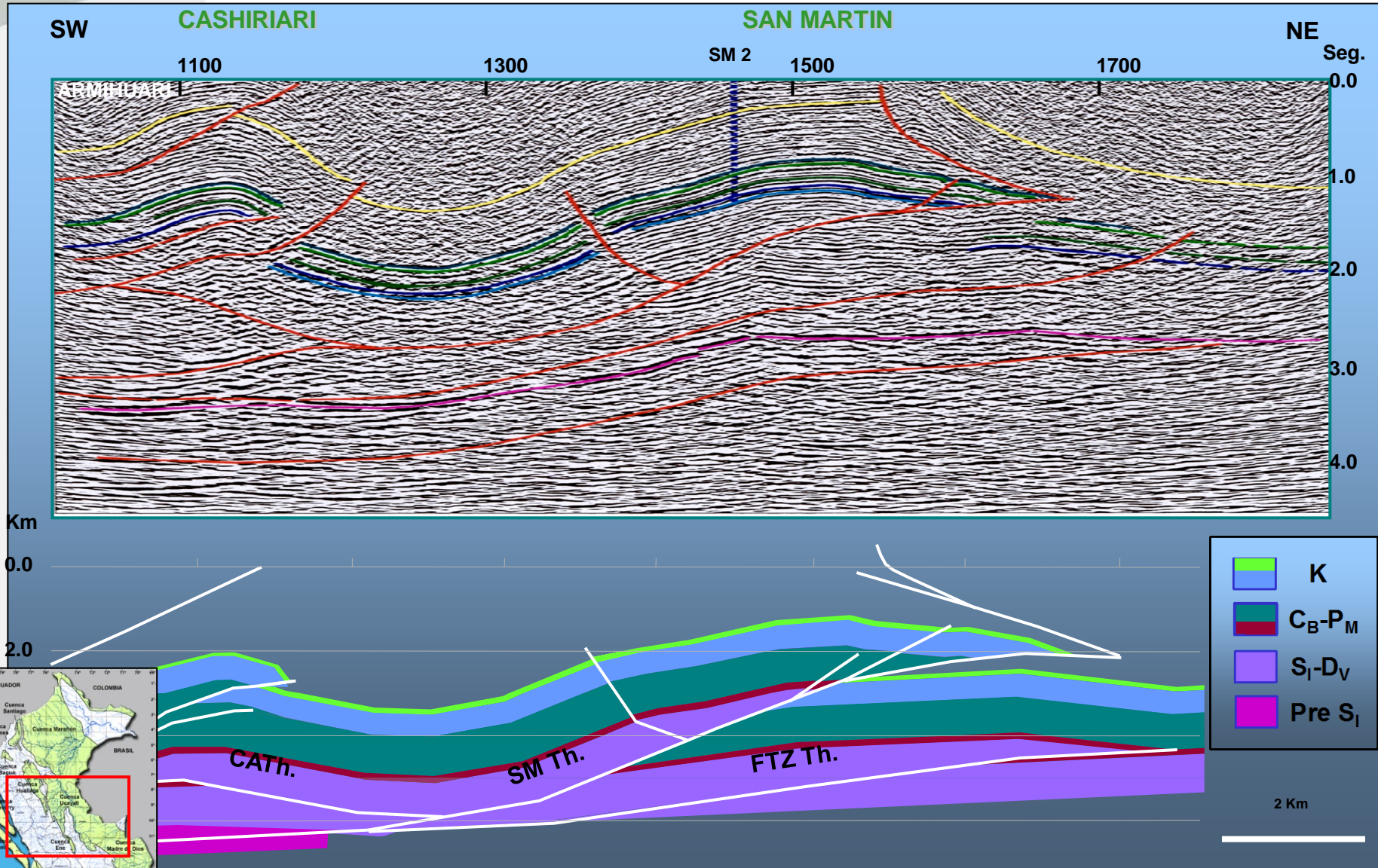


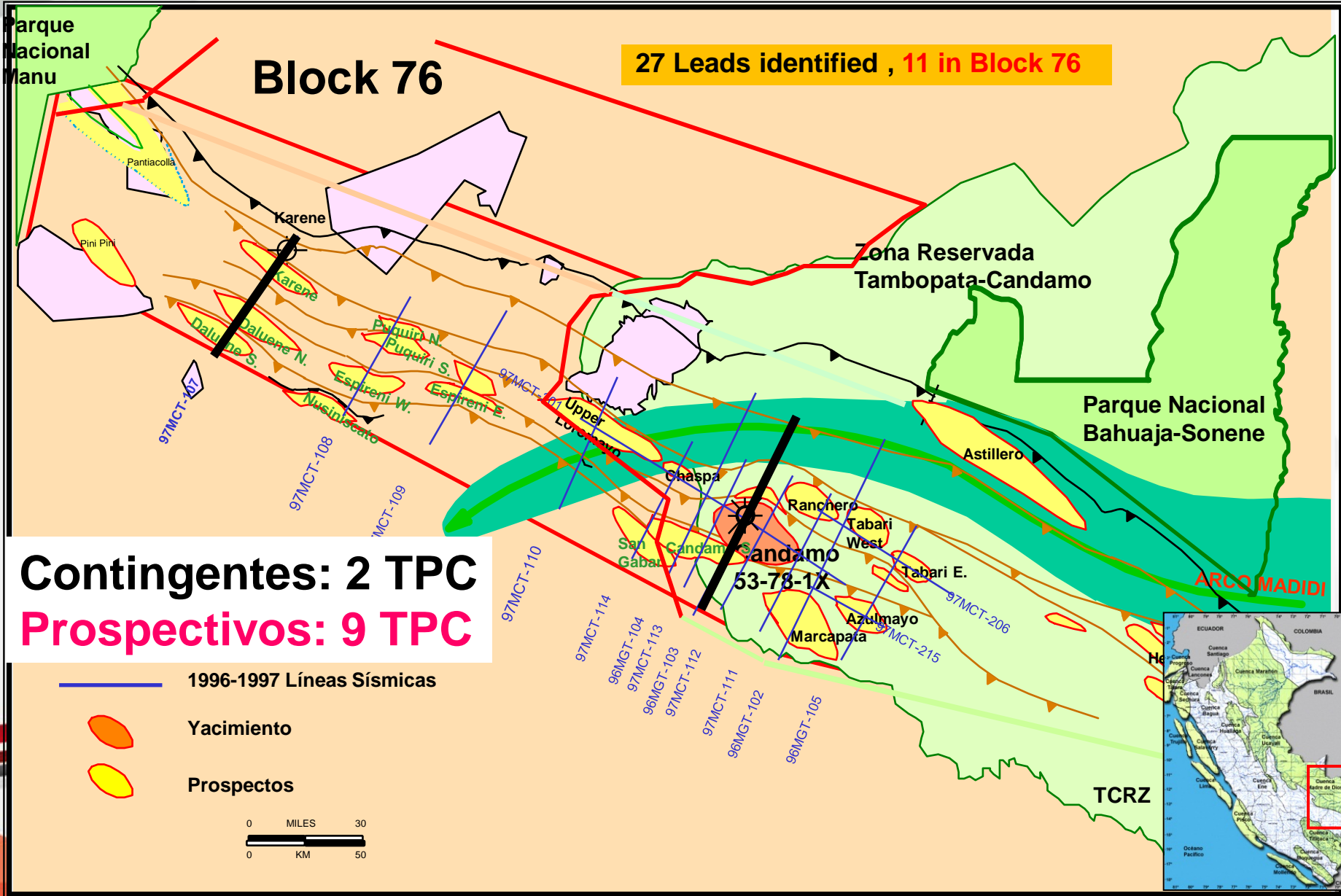
Marañón Basin Stratigraphic Column

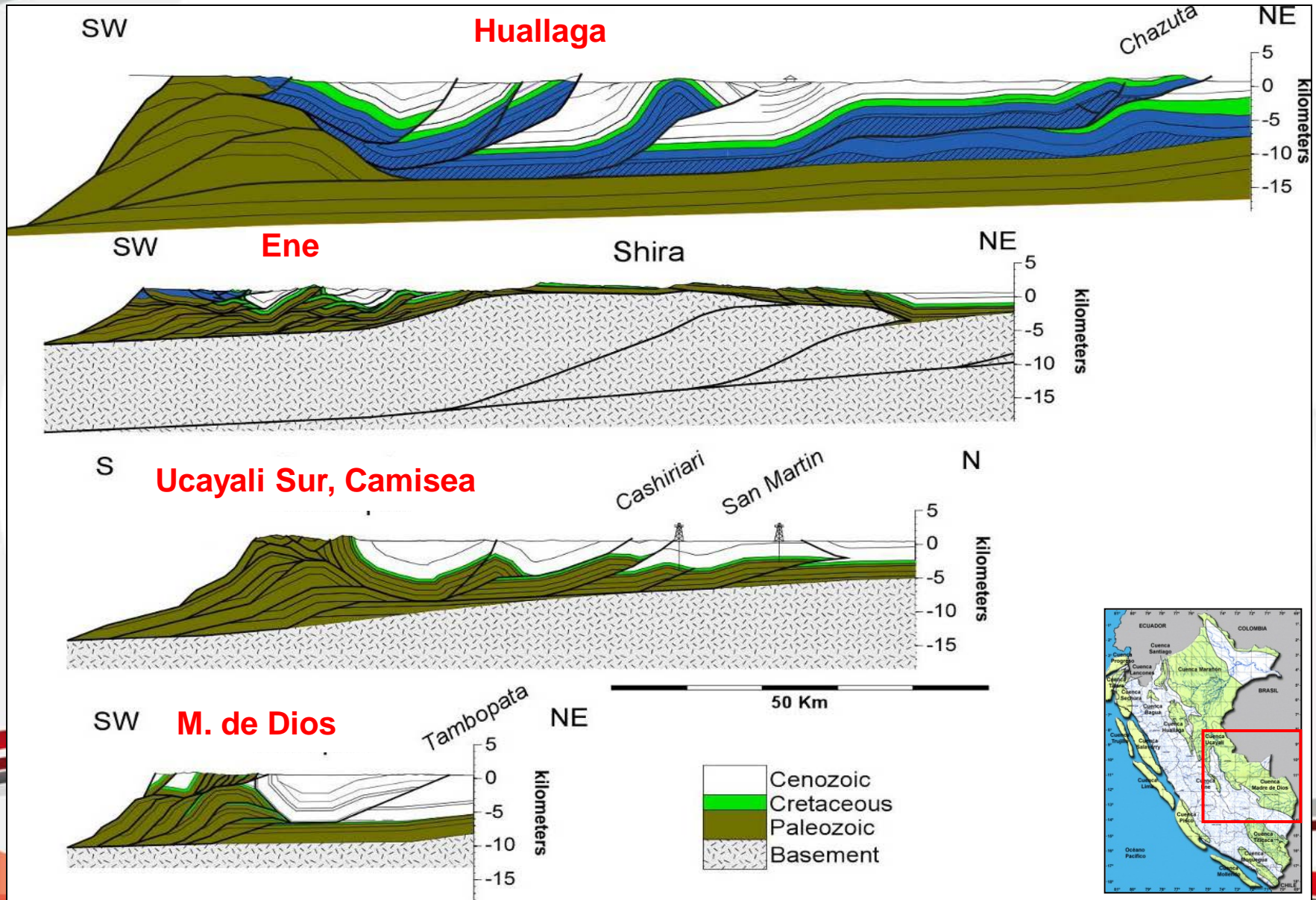
Petroleum Systems elements in this northern part of the Basin.

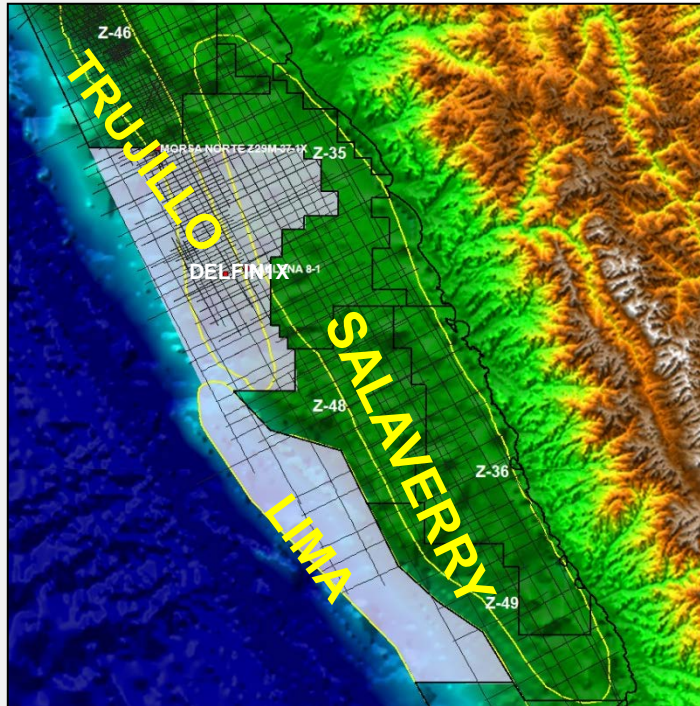
● Source rock ● Reservoir rock ● Seal rock









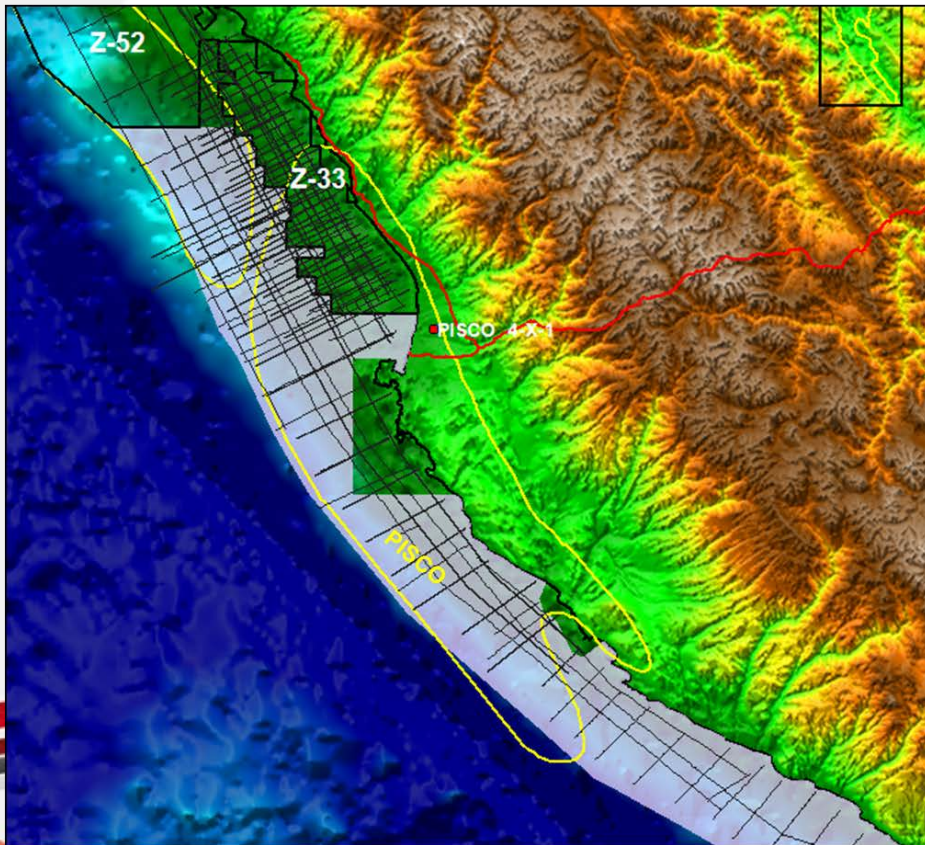


AREA Aprox.: 2'200,000 Ha
2D Seismic: 4,613 km.
Digital 2D Seismic: 4,613 km.
Wildcats:

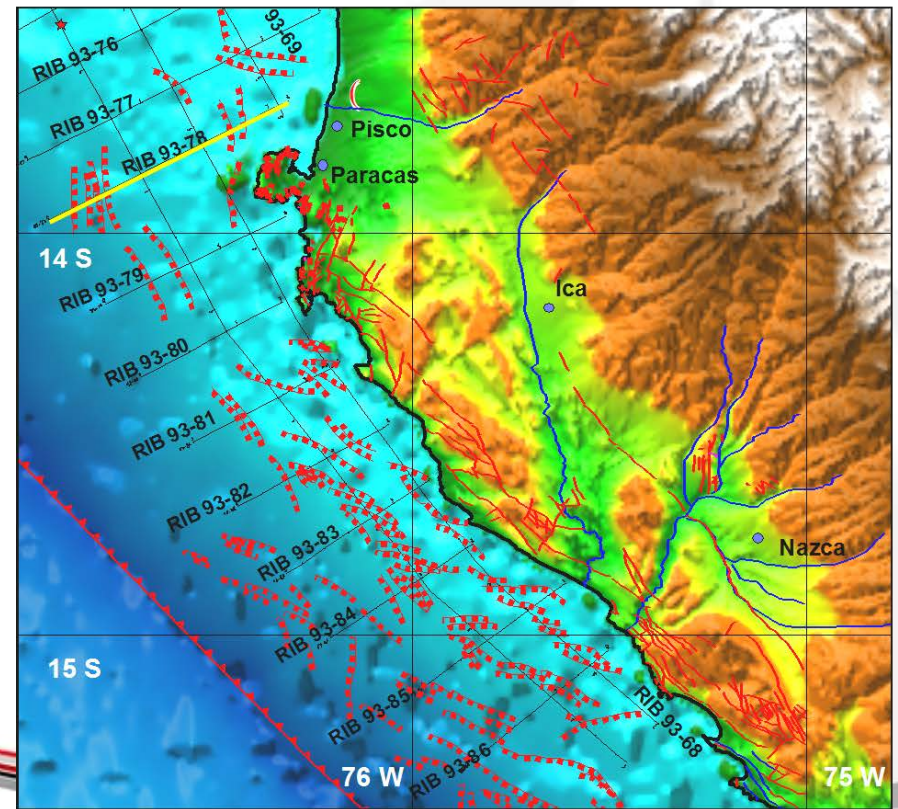
Morsa Norte 1X
Delfin 1X
Ballena 1X

Well Logs: LAS Format
New prospects: 3

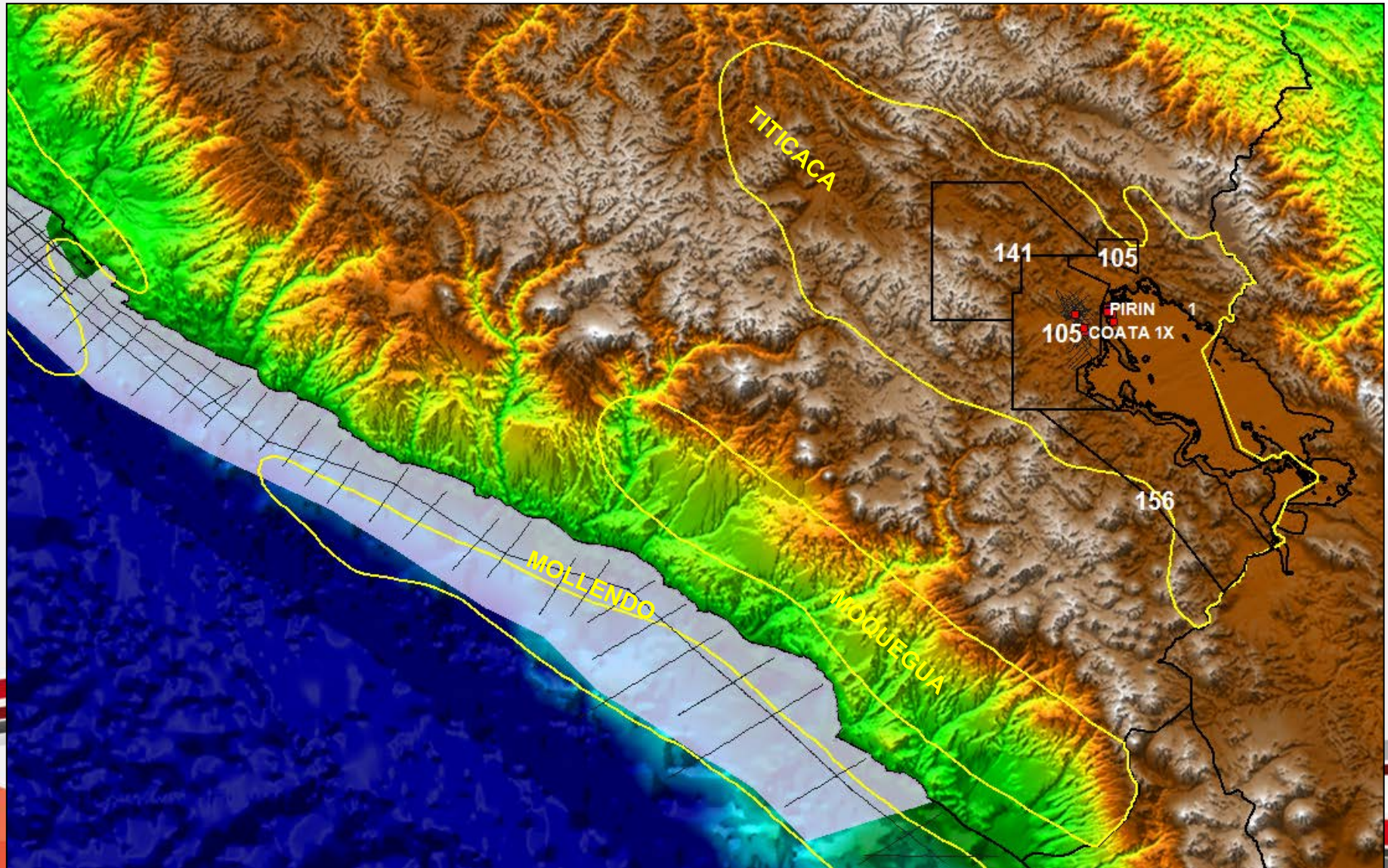
Seismic Vintage



Structural Map



Seismic Vintage



1. All seismic, well data and logs and technical reports available
2. To be downloaded immediately
3. Information and data free of cost

The screenshot shows the Perúpetro website interface. At the top, there is a navigation bar with links for Home, Site Map, Contact Us, and Intranet. Below this is a main menu with categories: About us, Important Information, Investor and Contracting, Environmental Protection, Press, Citizen Participation, and Offices Decentralized. A secondary navigation bar includes a language selector (Español), the current date (Peru, January 17 2012), and a tagline: "Year of National Integration and Recognition of Our Diversity".

The main content area features several sections:

- Connection in Real time**: A banner with a map of Peru.
- HOUSTON MEETING October 27, 2011**: A red banner.
- PERUPETRO S.A. IN THE WORLD**: A green banner with three numbered red circles (1, 2, 3).
- COMMUNITIES AND THE ENVIRONMENT**: A red banner with an image of a rural landscape.

Below the banners, there are three main content blocks:

- Links**: A vertical sidebar with icons for Block Maps, Oil Fees, Contract in Force, Monthly Reports, Daily Production, and Transparency.
- Press Releases**: A section with a photo of an oil well and a text snippet: "In the period January-September PERUPETRO TRANSFERRED S/. 2,028 MILLION FROM FEE TO THE REGIONS...". It includes a "Read More >>" link.
- Recent Events**: A section with two entries: "the end of the year - Reuters" (06/10/2011) and "Peru will seek to attract oil investments - The Associated Press" (07/08/2011), both with "View More" links.

On the right side, there is an **ON LINE INFORMATION** table and a sidebar with logos for the Ministerio de Energía y Minas, ProlInversion, and the Portal del Estado Peruano.

ON LINE INFORMATION	
WTI (13/01/12)	99.2 U\$/bl
Brent (16/01/12)	110.3 U\$/bl
Oil Prod. (16/01/12)	61.0 Mbl/d
Liq. Prod. Natural Gas (15/01/12)	75.1 Mbl/d
Gas Prod. (16/01/12)	996.4 MMcfd



Visit us in BOOTH 725 International Pavilion

Promotion and Communications
Management

FEBRUARY 2013

¡Tank you very much!

